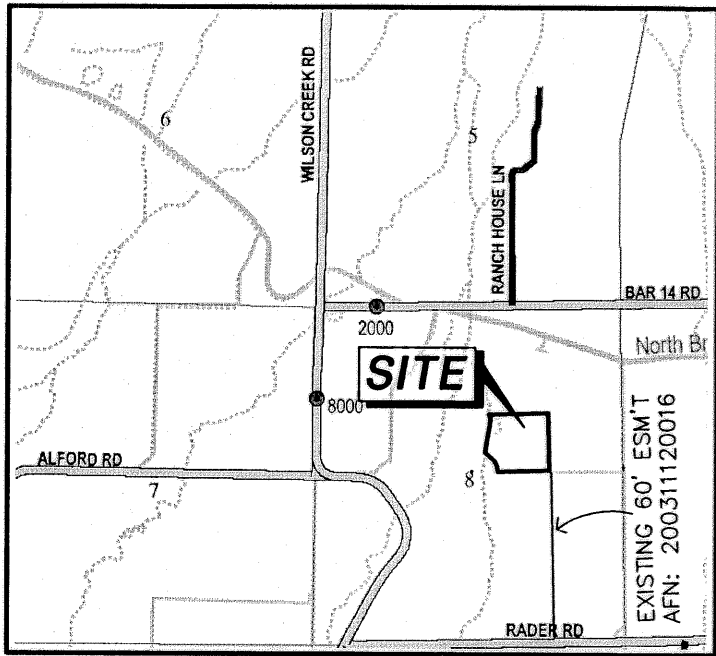


STONE SHORT PLAT

PORTION OF THE W 1/2 OF THE NE 1/4 OF SECTION 8,
TOWNSHIP 18 NORTH, RANGE 19 EAST, W.M.
KITITAS COUNTY, WASHINGTON

SP-08-00043



VICINITY MAP
N.T.S.

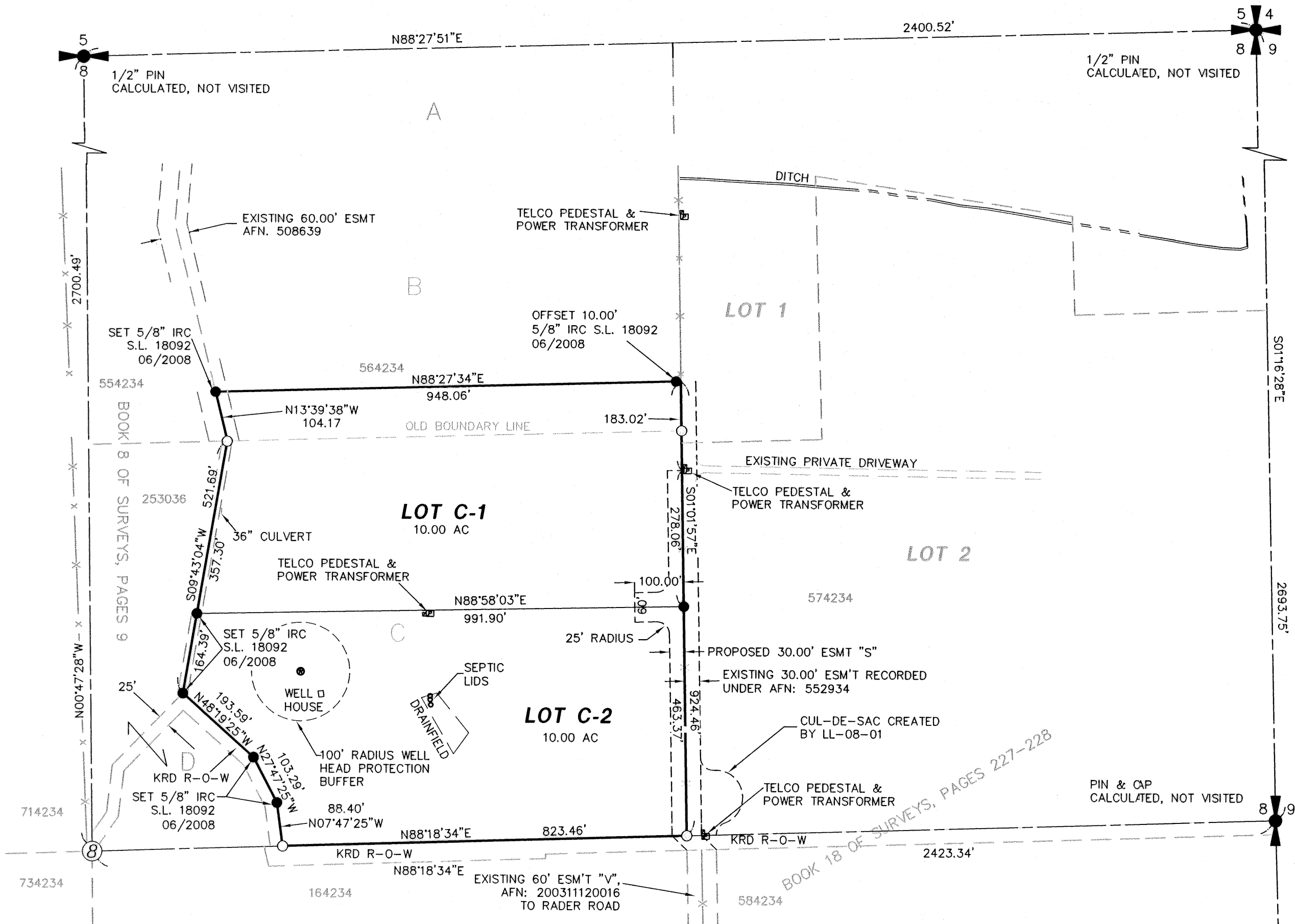
APPROVALS

KITITAS COUNTY PUBLIC WORKS
EXAMINED AND APPROVED THIS _____ DAY
OF June A.D., 2009
[Signature]
KITITAS COUNTY ENGINEER


COUNTY PLANNING DIRECTOR
I HEREBY CERTIFY THAT THE STONE SHORT PLAT HAS
BEEN EXAMINED BY ME AND FIND THAT IT CONFORMS
TO THE COMPREHENSIVE PLAN OF THE KITITAS
COUNTY PLANNING COMMISSION.
DATED THIS 23 DAY OF June A.D., 2009
[Signature]
KITITAS COUNTY PLANNING DIRECTOR

KITITAS COUNTY HEALTH DEPARTMENT
PRELIMINARY INSPECTION INDICATED SOIL
CONDITIONS MAY ALLOW USE OF SEPTIC TANKS AS
A TEMPORARY MEANS OF SEWAGE DISPOSAL FOR
SOME, BUT NOT NECESSARILY ALL BUILDING SITES
WITHIN THIS SHORT PLAT. PROSPECTIVE
PURCHASERS OF LOTS ARE URGED TO MAKE
INQUIRIES AT THE COUNTY HEALTH DEPARTMENT
ABOUT ISSUANCE OF SEPTIC TANK PERMITS FOR
LOTS.
DATED THIS 22 DAY OF June A.D., 2009
[Signature]
KITITAS COUNTY HEALTH OFFICER

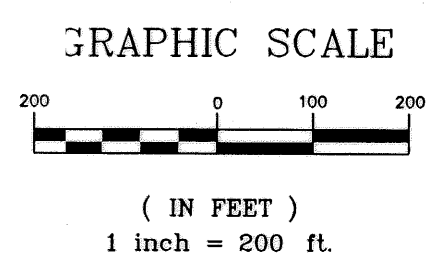
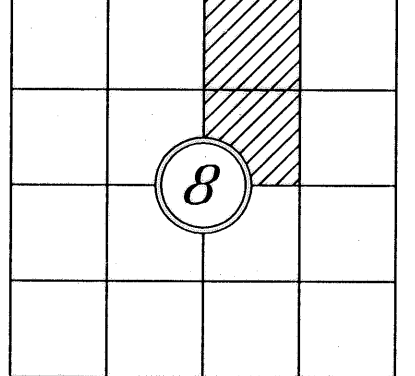
CERTIFICATE OF COUNTY TREASURER
I HEREBY CERTIFY THAT THE TAXES AND
ASSESSMENTS ARE PAID FOR THE PRECEDING
YEARS AND FOR THIS YEAR IN WHICH THE
PLAT IS NOW TO BE FILED.
DATED THIS 29 DAY OF June A.D., 2009
[Signature]
KITITAS COUNTY TREASURER



LEGEND	
	SECTION CORNER, AS NOTED
	QUARTER CORNER, AS NOTED
	FND REBAR WITH CAP
	SET REBAR & CAP LS# 18092
	EXISTING WELL
	FENCE
	TELCO PEDESTAL
	POWER TRANSFORMER
	CENTER OF SECTION



INDEX LOCATION:
SEC. 8 T. 18N. R. 19E. W.M.



RECORDER'S CERTIFICATE.....
FILED FOR RECORD THIS..... DAY OF
20..... AT..... M IN BOOK..... OF..... AT
PAGE..... AT THE REQUEST OF
DAVID P. NELSON
SURVEYOR'S NAME
COUNTY AUDITOR..... DEPUTY COUNTY AUDITOR.....

SURVEYOR'S CERTIFICATE
THIS MAP CORRECTLY REPRESENTS A SURVEY MADE
BY ME OR UNDER MY DIRECTION IN CONFORMANCE WITH
THE REQUIREMENTS OF THE SURVEY RECORDING ACT AT
THE REQUEST OF..... MOLLY STONE.....
IN..... MAY..... 2008.
[Signature]
DAVID P. NELSON DATE
Certificate No. 18092.....

Encompass
ENGINEERING & SURVEYING

108 EAST 2ND STREET
CLE ELUM, WA 98922
PHONE: (509) 674-7433
FAX: (509) 674-7419

STONE SHORT PLAT PORTION OF THE W 1/2 OF THE NE 1/4 OF SECTION 8, TOWNSHIP 18 NORTH, RANGE 19 EAST, W.M. KITITAS COUNTY, WASHINGTON		
DWN BY SFT	DATE 02/2009	JOB NO. 08072
CHKD BY D. NELSON	SCALE 1"=200'	SHEET 1 OF 3

SP-08-00043

STONE SHORT PLAT
PORTION OF THE W 1/2 OF THE NE 1/4 OF SECTION 8,
TOWNSHIP 18 NORTH, RANGE 19 EAST, W.M.
KITTITAS COUNTY, WASHINGTON

DEDICATION

KNOW ALL MEN BY THESE PRESENTS THAT, MOLLY A. STONE, A SINGLE PERSON, AS HER SEPARATE ESTATE, OWNER IN FEE SIMPLE OF THE HEREIN DESCRIBED REAL PROPERTY, DOES HEREBY DECLARE, SUBDIVIDE AND PLAT AS HEREIN DESCRIBED.

IN WITNESS WHEREOF, WE HAVE SET OUR HANDS THIS ____ DAY OF _____, A.D., 200__.

 MOLLY A. STONE

ACKNOWLEDGEMENT

STATE OF WASHINGTON)
) s.s.
 COUNTY OF _____

ON THIS DAY PERSONALLY APPEARED BEFORE ME _____

TO ME KNOWN TO BE THE INDIVIDUAL DESCRIBED IN AND WHO EXECUTED THE WITHIN AND FOREGOING INSTRUMENT, AND ACKNOWLEDGED THAT _____ SIGNED THE SAME AS _____ FREE AND VOLUNTARY ACT AND DEED, FOR THE USES AND PURPOSES THEREIN MENTIONED.

GIVEN UNDER MY HAND AND OFFICIAL SEAL THIS ____ DAY OF _____, 200__.

 NOTARY PUBLIC IN AND FOR THE STATE OF WASHINGTON, RESIDING AT _____ MY APPOINTMENT EXPIRES _____

DEDICATION

KNOW ALL MEN BY THESE PRESENTS THAT, MATTHEW COE, AS HIS SEPARATE ESTATE, OWNER IN FEE SIMPLE OF THE HEREIN DESCRIBED REAL PROPERTY, DOES HEREBY DECLARE, SUBDIVIDE AND PLAT AS HEREIN DESCRIBED.

IN WITNESS WHEREOF, WE HAVE SET OUR HANDS THIS ____ DAY OF _____, A.D., 200__.

 MATTHEW COE

ACKNOWLEDGEMENT

STATE OF WASHINGTON)
) s.s.
 COUNTY OF _____

ON THIS DAY PERSONALLY APPEARED BEFORE ME _____

TO ME KNOWN TO BE THE INDIVIDUAL DESCRIBED IN AND WHO EXECUTED THE WITHIN AND FOREGOING INSTRUMENT, AND ACKNOWLEDGED THAT _____ SIGNED THE SAME AS _____ FREE AND VOLUNTARY ACT AND DEED, FOR THE USES AND PURPOSES THEREIN MENTIONED.

GIVEN UNDER MY HAND AND OFFICIAL SEAL THIS ____ DAY OF _____, 200__.

 NOTARY PUBLIC IN AND FOR THE STATE OF WASHINGTON, RESIDING AT _____ MY APPOINTMENT EXPIRES _____

DEDICATION

KNOW ALL MEN BY THESE PRESENTS THAT YAKIMA NATIONAL BANK, THE UNDERSIGNED BENEFICIARY OF A DEED OF TRUST DOES HEREBY DECLARE, SUBDIVIDE AND PLAT AS HEREIN DESCRIBED.

IN WITNESS WHEREOF, WE HAVE SET OUR HANDS THIS ____ DAY OF _____, A.D., 200__.

NAME _____ NAME _____
 TITLE _____ TITLE _____

ACKNOWLEDGEMENT

STATE OF WASHINGTON)
) s.s.
 COUNTY OF _____

ON THIS ____ DAY OF _____, 20____, BEFORE ME, THE UNDERSIGNED, A NOTARY PUBLIC IN AND FOR THE STATE OF WASHINGTON, DULY COMMISSIONED AND SWORN, PERSONALLY APPEARED _____

TO ME KNOWN TO BE THE _____ PRESIDENT AND _____ SECRETARY, RESPECTIVELY, OF _____ THE CORPORATION THAT EXECUTED THE FOREGOING INSTRUMENT, AND ACKNOWLEDGED THE SAID INSTRUMENT TO BE THE FREE AND VOLUNTARY ACT AND DEED OF SAID CORPORATION, FOR THE USES AND PURPOSES THEREIN MENTIONED, AND ON OATH STATED THAT _____ AUTHORIZED TO EXECUTE THE SAID INSTRUMENT AND THAT THE SEAL AFFIXED (IF ANY) IS THE CORPORATE SEAL OF SAID CORPORATION.

WITNESS MY HAND AND OFFICIAL SEAL HERETO AFFIXED THE DAY AND YEAR FIRST ABOVE WRITTEN.

 NOTARY PUBLIC IN AND FOR THE STATE OF WASHINGTON, RESIDING AT _____ MY APPOINTMENT EXPIRES _____

DEDICATION

KNOW ALL MEN BY THESE PRESENTS THAT CASHMERE VALLEY BANK, A WASHINGTON CORPORATION, THE UNDERSIGNED BENEFICIARY OF A DEED OF TRUST DOES HEREBY DECLARE, SUBDIVIDE AND PLAT AS HEREIN DESCRIBED.

IN WITNESS WHEREOF, WE HAVE SET OUR HANDS THIS ____ DAY OF _____, A.D., 200__.

NAME _____ NAME _____
 TITLE _____ TITLE _____

ACKNOWLEDGEMENT


STATE OF WASHINGTON)
) s.s.
 COUNTY OF _____

ON THIS ____ DAY OF _____, 20____, BEFORE ME, THE UNDERSIGNED, A NOTARY PUBLIC IN AND FOR THE STATE OF WASHINGTON, DULY COMMISSIONED AND SWORN, PERSONALLY APPEARED _____

TO ME KNOWN TO BE THE _____ PRESIDENT AND _____ SECRETARY, RESPECTIVELY, OF _____ THE CORPORATION THAT EXECUTED THE FOREGOING INSTRUMENT, AND ACKNOWLEDGED THE SAID INSTRUMENT TO BE THE FREE AND VOLUNTARY ACT AND DEED OF SAID CORPORATION, FOR THE USES AND PURPOSES THEREIN MENTIONED, AND ON OATH STATED THAT _____ AUTHORIZED TO EXECUTE THE SAID INSTRUMENT AND THAT THE SEAL AFFIXED (IF ANY) IS THE CORPORATE SEAL OF SAID CORPORATION.

WITNESS MY HAND AND OFFICIAL SEAL HERETO AFFIXED THE DAY AND YEAR FIRST ABOVE WRITTEN.

 NOTARY PUBLIC IN AND FOR THE STATE OF WASHINGTON, RESIDING AT _____ MY APPOINTMENT EXPIRES _____



RECORDER'S CERTIFICATE.....

FILED FOR RECORD THIS.....DAY OF
 20.....AT.....M IN BOOK.....OF.....AT
 PAGE.....AT THE REQUEST OF

 DAVID P. NELSON
 SURVEYOR'S NAME

 COUNTY AUDITOR _____ DEPUTY COUNTY AUDITOR

SURVEYOR'S CERTIFICATE

THIS MAP CORRECTLY REPRESENTS A SURVEY MADE BY ME OR UNDER MY DIRECTION IN CONFORMANCE WITH THE REQUIREMENTS OF THE SURVEY RECORDING ACT AT THE REQUEST OF.....MOLLY STONE.....
 IN.....MAY.....2008.

David P. Nelson
 DAVID P. NELSON DATE
 Certificate No. 18092

Encompass

ENGINEERING & SURVEYING

108 EAST 2ND STREET
 CLE ELUM, WA 98922
 PHONE: (509) 674-7433
 FAX: (509) 674-7419

STONE SHORT PLAT

PORTION OF THE W 1/2 OF THE NE 1/4 OF SECTION 8,
TOWNSHIP 18 NORTH, RANGE 19 EAST, W.M.
KITTITAS COUNTY, WASHINGTON

DWN BY 3FT	DATE 02/2009	JOB NO. 08072
CHKD BY D. NELSON	SCALE N/A	SHEET 3 OF 3